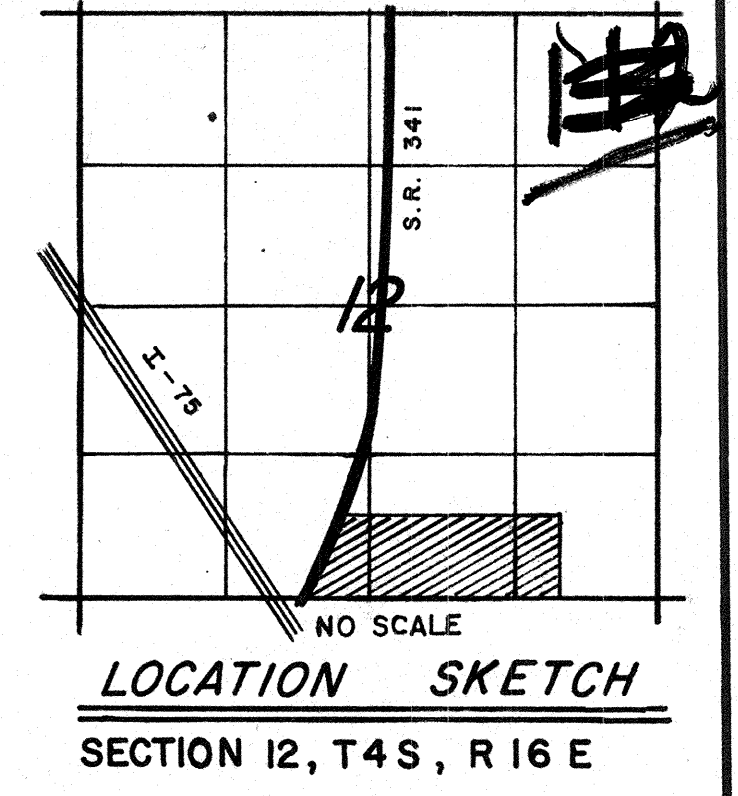
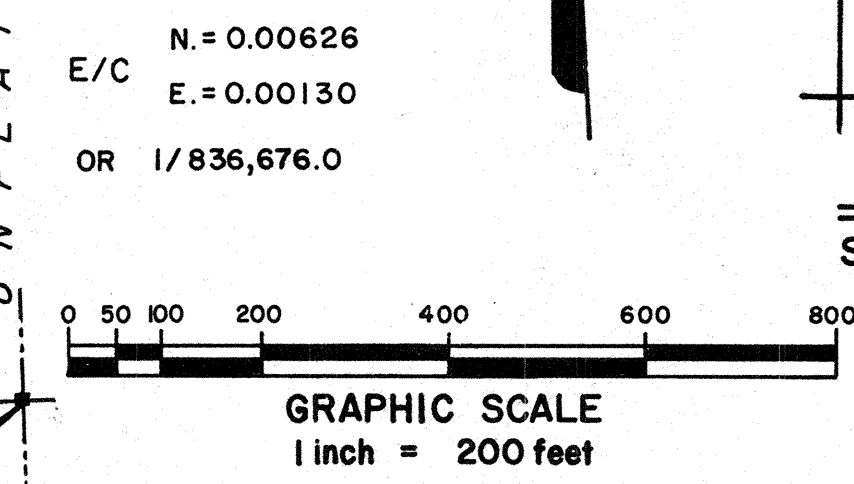
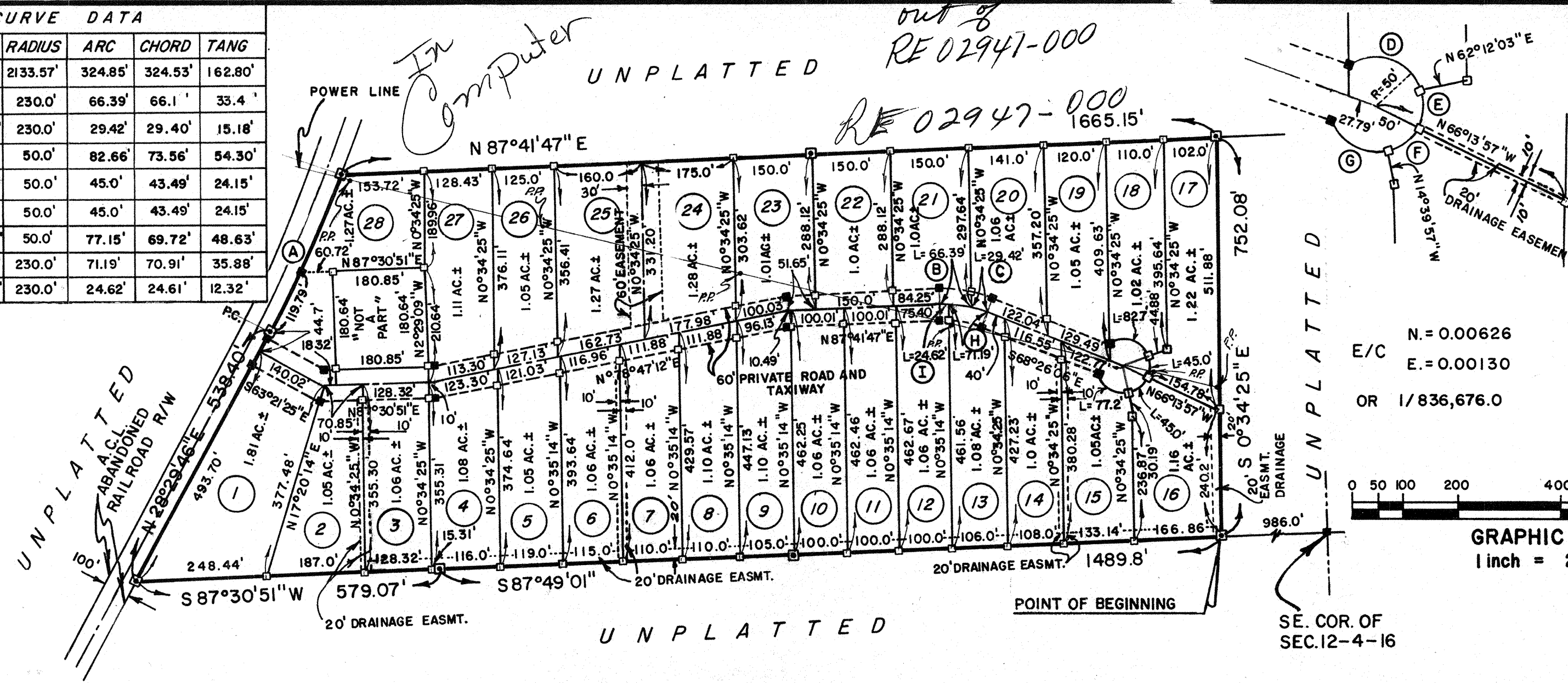


CURVE DATA				
CURVE	Δ	RADIUS	ARC	TANG
A	8°43'36"	2133.57'	324.85'	162.80'
B	16°32'19"	230.0'	66.39'	33.4'
C	7°33'02"	230.0'	29.42'	15.18'
D	94°43'17"	50.0'	82.66'	54.30'
E	51°34'00"	50.0'	45.0'	24.15'
F	51°34'00"	50.0'	45.0'	24.15'
G	88°24'27"	50.0'	77.15'	48.63'
H	17°44'03"	230.0'	71.19'	35.88'
I	6°07'59"	230.0'	24.62'	12.32'



# CANNON CREEK AIR PARK

A PART OF THE SOUTH 1/2 OF THE SOUTH 1/2 OF SECTION 12, TOWNSHIP 4 SOUTH, RANGE 16 EAST. COLUMBIA COUNTY, FLORIDA.

**DESCRIPTION**

A part of the South 1/2 of the South 1/2 of Section 12, Township 4 South, Range 16 East, more particularly described as follows; Commence at the Southeast Corner of said Section 12 and run S87°49'01"W along the South line thereof, 986.0 feet to the Point of Beginning; Thence continue S87°49'01"W, 1489.8 feet to the Southwest corner of the SE 1/4 of said Section 12; Thence S87°30'51"W, 579.07 feet to the East right-of-way of A.C.L. R.R. Thence N28°29'46"E along said right-of-way, 538.40 feet to the Point of Curve; Thence Northeasterly along the arc of said curve to the left, having a radius of 2133.57 feet, an included angle of 8°43'25" for an arc distance of 324.85 feet; Thence N87°41'47"E, 1665.15 feet; Thence S0°34'25"E, 752.08 feet to the Point of Beginning. COLUMBIA COUNTY, FLORIDA. CONTAINING 32.01 ACRE MORE OR LESS. Less and except 0.75 Acres in official Record Book 364, Page 555 indicated as "not a part" hereon.

**DEDICATION**

Know all men by these presents Raymond R. Sessions, Jr. & Paulette D. Sessions, as owners, and Katie T. Herndon and John W. & Irene Herndon, as mortgagees, have caused the land herein described to be surveyed, subdivided and platted to be known as CANNON CREEK AIR PARK, that all roads, taxiway and easements, for purpose of ingress and egress, and drainage, depicted hereon are hereby dedicated to the Private use of CANNON CREEK AIR PARK residents.

*Alice Cody* (Witness)  
*Raymond R. Sessions* (Owner)  
*Paulette D. Sessions* (Owner)  
*Harriet E. Cibbe* (Witness)  
*Katie T. Herndon* (Mortgagee)  
*John W. Herndon* (Mortgagee)  
*Irene Herndon* (Mortgagee)

**COUNTY OF OSCEOLA STATE OF FLORIDA**

This is to certify that on this 4<sup>th</sup> day of August, 1983, before me personally appeared Raymond R. Sessions, Jr. & Paulette D. Sessions to me known to be the persons described in and who executed the foregoing dedication and acknowledged the execution thereof to be their free act and deed for the uses and purposes therein expressed. In witness whereof, I have hereunto set my hand and seal on the above date.  
 MY COMMISSION EXPIRES: April 16 1985

*Alice Cody*  
 NOTARY PUBLIC, STATE OF FLORIDA AT LARGE

**COUNTY OF COLUMBIA STATE OF FLORIDA**

This is to certify that on this 2<sup>nd</sup> day of August, 1983, before me personally appeared Katie T. Herndon and John W. and Irene Herndon to me known to be the persons described in and who executed the foregoing dedication and acknowledged the execution thereof to be their free act and deed for the uses and purposes therein expressed. In witness whereof, I have hereunto set my hand and seal on the above date.  
 MY COMMISSION EXPIRES: Oct. 1, 1984

*Harriet E. Cibbe*  
 NOTARY PUBLIC, STATE OF FLORIDA AT LARGE

**COUNTY ATTORNEY'S CERTIFICATION**

I hereby certify that I have examined the foregoing plat and that it complies in form with the Columbia County Subdivision Ordinance and Chapter 177 of the Florida Statutes. DATE: August 18, 1983

**COLUMBIA COUNTY COMMISSION APPROVAL**

This Plat has been approved by the Columbia County Board of County Commissioners this 18<sup>th</sup> day of August, 1983.

**COLUMBIA COUNTY CLERK OF THE CIRCUIT COURT**

This plat having been approved by the Columbia County Board of County Commissioners is accepted for files and recorded this 9<sup>th</sup> day of September, 1983 A.D. in Plat Book 5, Page 38

**CERTIFICATE OF SURVEYOR**

I hereby certify that this survey was made under my responsible direction and supervision and is a correct representation of the land surveyed and that the permanent reference points have been set and that survey data and monumentation complies with the Columbia County Subdivision Ordinance and Chapter 177 of the Florida Statutes.

*Mary A. Chiles*  
 CLERK OF THE CIRCUIT COURT OF COLUMBIA COUNTY, FLORIDA

DATE: 8/2, 1983

*Lauren E. Britt*  
 LAUREN E. BRITT, PLS  
 FLORIDA CERT. NO. 1079